










UNBOUND™ 200

GRAVEL

CUE SHEET LEGEND















-  Check Point
-  Aid Station
-  First Aid
-  Caution Area
-  Bicycle Repair Support
-  Food
-  Restroom
-  Water or Water Oasis
-  Cue Direction
Distance is in miles from start

Disclaimer: Unbound Gravel makes no claims as to the accuracy of this information. Any party attempting to follow this route, does so with the understanding they are on a personal journey, and they accept full responsibility for their own safety and well-being.

LIFE TIME











1 UNBOUND™ 200

GRAVEL

0		Start! (Commercial St)   
0.4		Caution! Railroad Crossing 
1.6		Turn right onto Rd 155
1.9		Turn left onto Rd K
2.4		Turn right onto Rd 150
4.6		Turn left onto Rd H
5.3		Turn right onto Rd 140
8.2		Cross over I-35
9.3		Turn left onto Rd D
11		Continue onto Rd 120












2 UNBOUND™ 200

GRAVEL

12.1		Turn left onto Rd C
12.6		Continue onto Rd 115
15.6		Turn left onto YY Rd
19.1		Cross over I-35
20.2		Private Land Begins
21.5		Slight Right onto unnamed road
23.8		Stay Straight through gravel lot
24.9		Turn left an continue on unnamed road
26.9		Turn right onto Camp Creek Rd
27.1		Straight through Camp Creek

3 UNBOUND™ 200








GRAVEL

29.5		Turn right to stay on Camp Creek Rd
31.9		Turn right on 50th Rd
34.7		Turn left onto WP Rd
36.3		Turn left onto Madison Rd
41.6		Texaco Hill Water Oasis 
41.6		Turn right onto Yy Rd
42		Continue onto Township Rd 50
45		Turn left to stay on Township Rd 50
46		Turn right onto 300th St /Teterhill Rd
48.9		Turn left onto D Rd


4 UNBOUND™ 200 GRAVEL

52.2	←	Turn left onto 270th St
54		270th St turns right and becomes F Rd
55		Continue onto 260th St
57.3		Turn left onto H Rd
58.4		Turn right onto 270th St
60.4		Turn right onto K Rd
61.4		Turn right onto Township Rd 330/260th St
63.4		Turn left onto J Rd
63.9		J Rd turns left and becomes 245th St
64.9	→	Turn right onto Township Rd 322/K Rd

5 UNBOUND™ 200 GRAVEL

66.4	←	Turn left onto 230th St
67.4	→	Turn right onto L Rd
68.4	←	Turn left onto 220th St
69.4	↗	Slight right onto M Rd
72.4	←	Continue onto 190th St
73.4	↗	Slight right onto N Rd
77.4	←	Turn left onto 150th St
78.8	←	Turn left in Eureka Junior and Senior Highschool
78.9	↑	Check Point 1 Eureka       
79	→	Turn right

6 UNBOUND™ 200 GRAVEL

79.1	→	Turn right onto N Jefferson St
79.4	←	Turn left onto E 7th St
79.8	↑	Continue onto 150th St
83	↖	Caution! US HWY 54 Crossing 
83.8	→	Turn right onto U Rd
86.9	←	Turn left onto 120th St
90.8	→	Continue onto Y Rd
91.8	←	Turn left onto 110th St
96.9	↖	110th St turns left and becomes DD Rd
97.8	→	DD turns right and becomes 120th St

7 UNBOUND™ 200 GRAVEL

99.1	↖	120th St turns left and becomes EE Rd
100.1	↖	Turn left onto Ee50 Rd
100.6	←	Turn left onto 130th St
103.1	→	Turn right onto CC Rd
104.1	↗	Turn right onto 140th St
104.8	↻	Walnut Creek Crossing
105.2	←	Turn Left onto 150th St
105.6	↗	150th St turns slightly right and becomes Bb50 Rd
106.1	←	Continue onto 155th St
106.6	→	Turn right onto BB Rd

8 UNBOUND™ 200 GRAVEL

107.1		Caution! US HWY 54 Crossing
109.9		Turn right onto 190th St
111.3		Continue onto CC Rd
111.7		Continue onto CC Rd
111.9		Continue onto 200th St
112.6		Slight right to stay on 200th St
112.6		Slight right onto BB Rd
113.3		Turn left onto 207th St
114		Slight Right onto AA Rd
114.4		Continue onto AA Rd

9 UNBOUND™ 200 GRAVEL

119.0		Turn left onto 255th St
120.5		Turn left onto Y50 Rd
120.7		Cross over Walnut Creek
121		Turn right onto 250th St
123.5		Continue onto West Rd
124.1		Turn left onto Main St
124.3		Hamilton Water Oasis
124.4		Caution! KS HWY 99 Crossing
124.8		Turn Left onto 250th St
126		Turn right onto U Rd

10 UNBOUND™ 200 GRAVEL

127.3		Turn left onto 270th St
130.3		Turn left onto R Rd
131.9		Turn right onto 255th St
134.8		Turn right onto N Rd
136.4		Continue onto 270th St
137		Turn right onto M50 Rd
140.4		Turn left onto 300th St
141.9		Turn right onto L Rd
145.6		Slight Right to stay on L Rd
148.5		Turn right onto 360th St

11 UNBOUND™ 200 GRAVEL

151.5		Turn right onto P Rd
153.6		Turn left onto 340th St
161.4		Caution! KS Highway 99 crossing
163.1		Turn left onto Y25 Rd
165.5		Slight left onto 360th St
165.7		Continue right onto Y Rd
166.2		Caution! Turn left onto KS-58 W
166.6		Caution! Turn right and cross ditch via concrete bridge
166.9		Check Point 2 Madison
167		Continue on Main St

12 UNBOUND™ 200

GRAVEL

167		Turn right onto 3rd St
167.2		N 3rd St turns slightly left and becomes Boone Ave
167.2		Turn right onto 4th St
167.3		Turn left onto Davis St
167.3		Turn right onto N 5th St
169.6		Continue onto X Rd
170		Continue onto Rd N
170.6		Turn right onto Rd 20
172.5		Turn right onto Rd R
173.5		Turn left onto 390th St

13 UNBOUND™ 200

GRAVEL

176.5		Turn left onto Rd U
177.5		Turn left onto Rd 20
178.5		Turn right onto Rd T
182.5		Turn left onto Rd 60
183.5		Turn right onto Rd R5
185.2		Turn left onto Rd 75
185.7		Turn right onto Rd R
190.2		Turn left onto Rd 120
191.2		Turn right onto Rd P
194.3		Turn right onto Rd 150

14 UNBOUND™ 200

GRAVEL

195.3		Turn left onto Rd R
196.3		Caution! Railroad Crossing
197.2		Turn left at Rd 167
197.4		Turn right onto Rd 170
197.9		Continue under I-35
198		Caution! Cross Old Hwy 50
198.5		Turn left onto Rd 180
199.1		Turn left onto Rd P5
199.4		Continue right onto Rd P2
199.7		Continue left onto Rd P2

15 UNBOUND™ 200

GRAVEL

200		Caution! Turn right onto Rd 175/Old Hwy 50
200.7		Turn right onto Rd N 5
201.2		Turn left onto E 18th Ave
201.8		Caution! Railroad Crossing
204.1		Turn left Under I-35
204.1		Turn right
204.3		Turn left onto Morse Dr
204.4		Slight left to stay on Morse Dr
204.9		Continue onto Commercial St
205.3		Finish!!!