










UNBOUND™ 100

GRAVEL

CUE SHEET LEGEND















-  Check Point
-  Aid Station
-  First Aid
-  Caution Area
-  Bicycle Repair Support
-  Food
-  Restroom
-  Water or Water Oasis
-  Cue Direction
Distance is in miles from start

Disclaimer: Unbound Gravel makes no claims as to the accuracy of this information. Any party attempting to follow this route, does so with the understanding they are on a personal journey, and they accept full responsibility for their own safety and well-being.

LIFE TIME











1 UNBOUND™ 100

GRAVEL

0		Start! (Commercial St)   
0.4		Caution! Railroad Crossing 
1.7		Turn right onto Rd 155
2.1		Turn left onto Rd K
2.6		Turn right onto Rd 150
4.8		Turn left onto Rd H
5.5		Turn right onto Rd 140
8.4		Cross over I-35
12.5		Continue onto 200th St
13.5		Turn left onto YY Rd














2 UNBOUND™ 100

GRAVEL

19.5		Cross over I-35
21.9		Slight Right onto unnamed road
24.2		Stay Straight through gravel lot
24.3		Turn left and continue on unnamed road
27.3		Turn right onto Camp Creek Rd
27.5		Straight through Camp Creek
29.8		Turn right to stay on Camp Creek Rd
32.2		Turn right on 50th Rd
33.4		Turn left onto WP Rd
36		Turn left onto Madison Rd

3 UNBOUND™ 100

GRAVEL

41.3		Texaco Hill Water Oasis 
42.9		Continue left onto L Rd
45.8		Turn right onto 360th St
48.9		Turn right onto P Rd
51		Turn left onto 340th St
58.9		Caution! KS Highway 99 crossing 
60.4		Turn left onto Y25 Rd
62.8		Slight left onto 360th St
63		Continue right onto Y Rd
63.5		Caution! Turn left onto KS-58 W 

4

UNBOUND™ 100 — GRAVEL —

63.9		Caution! Turn right and cross ditch via concrete bridge
64.1		Check Point! Madison
64.2		Continue on Main St
64.3		Turn right onto 3rd St
64.4		N 3rd St turns slightly left and becomes Boone Ave
64.5		Turn right onto 4th St
64.5		Turn left onto Davis St
64.6		Turn right onto N 5th St
65.3		Continue onto X Rd
66.9		Continue onto Rd N

5

UNBOUND™ 100 — GRAVEL —

67.9		Turn right onto Rd 20
69.7		Turn right onto Rd R
70.7		Turn left onto 390th St
74.7		Turn left onto Rd V
75.7		Turn left onto Rd 20
77.7		Turn right onto Rd T
81.7		Turn left onto Rd 60
82.7		Turn right onto Rd S
84.5		Turn left onto Rd 75
85		Turn right onto Rd R

6

UNBOUND™ 100 — GRAVEL —

89.5		Turn left onto Rd 120
90.5		Turn right onto Rd P
93.6		Turn right onto Rd 150
94.5		Turn left onto Rd R
95.5		Caution! Railroad Crossing
96.5		Turn left at Rd 167
96.7		Turn right onto Rd 170
96.9		Turn left onto Rd R1
97.2		Continue under I-35
97.8		Turn left onto Rd 180




7

UNBOUND™ 100 — GRAVEL —

98.4		Turn left onto Rd P5
98.7		Continue onto Rd P2
99.2		Turn right onto Rd 175
100		Turn right onto Rd N 5
100.5		Turn left onto Rd 180
103.2		Continue left onto 18th Ave
103.4		Turn left into tunnel under I-35
103.46		Turn left on Highland St
103.8		Turn right onto E 15th Ave
104		Turn left onto Morse Rd

8

UNBOUND™ 100
— GRAVEL —

104.2		Continue onto Kellogg Cir
104.3		Continue onto Commercial St
104.8		Finish! 