

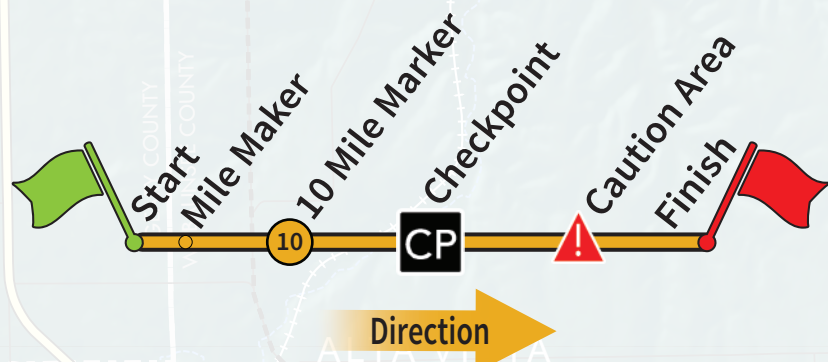


GARMIN
UNBOUND
GRAVEL

PRESENTED BY
CRAFT

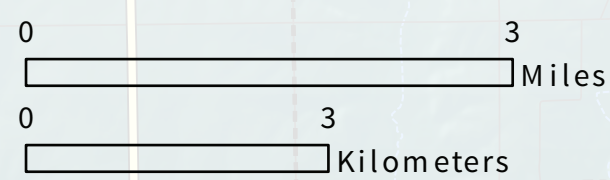
June 5th 2021

100
ROUTE



100 Route
(104.87 Miles)

- Start/Finish (Emporia!)
- Other Unbound Route
- Kanza Rail Trail
- Highway
- Local Road
- Railroad
- Stream or River
- Waterbody
- Town/City
- County Boundary

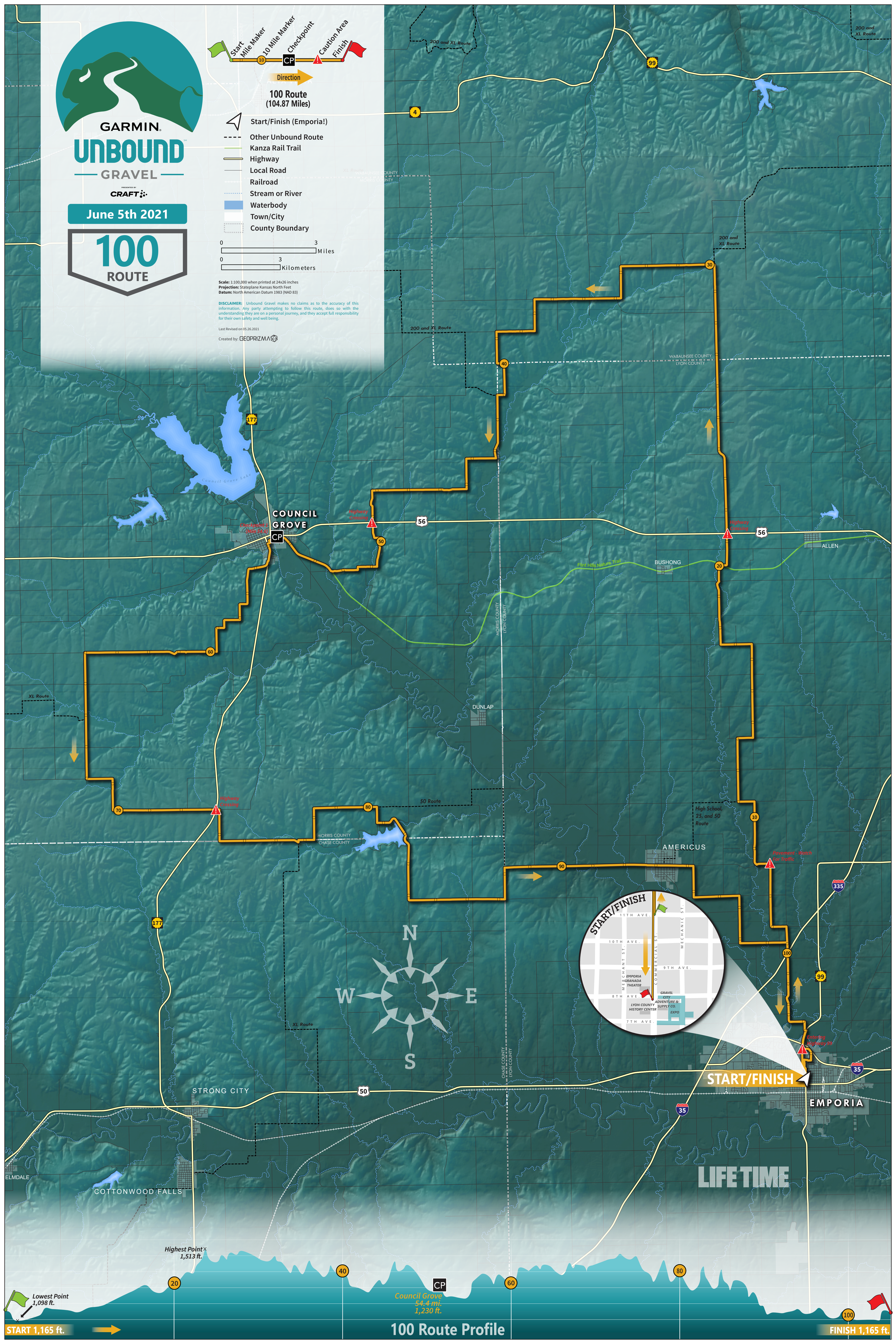


Scale: 1:100,000 when printed at 24x36 inches
Projection: Stateplane Kansas North Feet
Datum: North American Datum 1983 (NAD 83)

DISCLAIMER: Unbound Gravel makes no claims as to the accuracy of this information. Any party attempting to follow this route, does so with the understanding they are on a personal journey, and they accept full responsibility for their own safety and well being.

Last Revised on 05.26.2021

Created by: **GEOPRIZMA**



START/FINISH

EMPORIA

LIFETIME

Highest Point^x
1,513 ft.

Lowest Point
1,098 ft.

Council Grove
54.4 mi,
1,230 ft.

100 Route Profile

FINISH 1,165 ft.